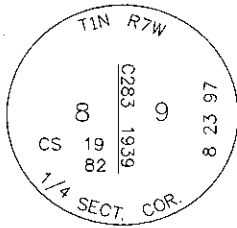


TILLAMOOK COUNTY SURVEYORS OFFICE  
COURTHOUSE, TILLAMOOK, OREGON 97141

ONE-QUARTER CORNER COMMON TO SECTIONS 8 AND 9, TOWNSHIP 1  
NORTH, RANGE 7 WEST, WILLAMETTE MERIDIAN, TILLAMOOK COUNTY,  
OREGON.

I FOUND A 3" DIAMETER BRASS CAP STAMPED AS SHOWN HEREON, DISTURBED BY HIGHWAY CONSTRUCTION AND LEANING NORTH. I REESTABLISHED THE MONUMENT BY HOLDING THE RECORD BEARING AND DISTANCE FROM THE FOUND 15" DIAMETER, 5.5 FEET TALL BEARING TREE AND THE RECORD COORDINATES CONTAINED ON INSTRUMENT NUMBER 2003-425185. I THEN ENCASED THE MONUMENT IN CONCRETE. THIS CORNER IS ALSO DESIGNATED AS AN NGS ELEVATION BENCHMARK C283 1939. THIS RESTORATION DOES NOT REESTABLISH THE VERTICAL POSITION OF THE BENCHMARK. THE PUBLISHED ELEVATION IS NO LONGER VALID.



---

HISTORY OF FOUND MONUMENT

THIS MONUMENT WAS SET IN CONJUNCTION WITH THE CONSTRUCTION OF THE WILSON RIVER HIGHWAY. THE RECORD OF SURVEY FOR THIS PROPORTIONED CORNER IS IN NARRATIVE FORM CONTAINED IN REWITNESS BOOK 1, PAGE 172.

---

SURVEYS AND REWITNESSES OF RECORD

G.L.O. CONTRACT 1884, G.L.O. BOOK IN7, PAGE 68.  
REWITNESS BOOK 1, PAGE 172, J.S. Scott, P.E. 294, April 1938  
REWITNESS BOOK 2, PAGE 73-85, Lyle E. Beyers, L.S. 199, April 1950-Jan. 1951  
REWITNESS BIN #7, Tillamook County Survey Records  
MAP F-21-11, OSHD DWG.# 5B-16-21, J.H. Scott, P.E. 294, 1937  
MAP F-21-15, OSHD DWG.# 5B-16-21, J.H. Scott, P.E. 294, 1937  
INSTRUMENT NUMBER 2003-425185, Tillamook County Clerk Records

---

NEW ACCESSORIES

\*16" DIAMETER DOUGLAS FIR TREE WHICH BEARS NORTH 72° WEST 100.07'  
SCRIBED "T1NR7W1/4S8BT". DISTANCE WAS MEASURED TO A BRASS WASHER  
STAMPED "T.C. SURV" NAILED TO THE FACE BETWEEN THE SCRIBED 'B' & 'T'.

\*21" DIAMETER DOUGLAS FIR TREE WHICH BEARS NORTH 47° EAST 37.5'  
SCRIBED "T1NR7WS9BT". DISTANCE WAS MEASURED TO A BRASS WASHER  
STAMPED "T.C. SURV" NAILED TO THE FACE BETWEEN THE SCRIBED 'B' & 'T'.

\*SET 72" LIGHT HAT SECTION POST EAST 2.0' FROM MONUMENT.

RESET 84" SPLIT CEDAR FENCE POST 3.0' SOUTH OF CORNER MONUMENT.

\* INDICATES TILLAMOOK COUNTY YELLOW METAL LOCATION POSTER ATTACHED.

---

LOCATION OF MONUMENT

THIS SECTION CORNER IS LOCATED APPROXIMATELY 48' EAST OF THE CENTERLINE OF THE WILSON RIVER HIGHWAY #6.

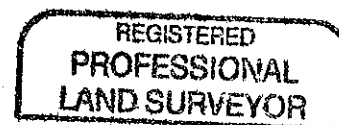
NOTE: NO ATTEMPT WAS MADE TO VERIFY THE POSITION OF THIS MOMUMENT FROM THE INFORMATION CONTAINED IN REWITNESS BOOK 2, PAGES 73-77. THE INTENT OF THIS REWITNESS/RESTORATION IS TO PERPETUATE THE POSITION AS PREVIOUSLY ESTABLISHED BY REWITNESS BOOK 2, PAGES 73-77.

IN THE PRESENCE OF, AND REWITNESSED BY DANNY R. MCNUTT, TILLAMOOK COUNTY SURVEYOR, JOE JENSEN, SURVEY SUPERVISOR, AND AL DVORAK, SURVEY TECHNICIAN, TILLAMOOK COUNTY SURVEYOR'S OFFICE.


---

NOVEMBER 14, 2005

TITLE:



*Danny R. McNutt C.S.*



RENEWAL 12-31-06

